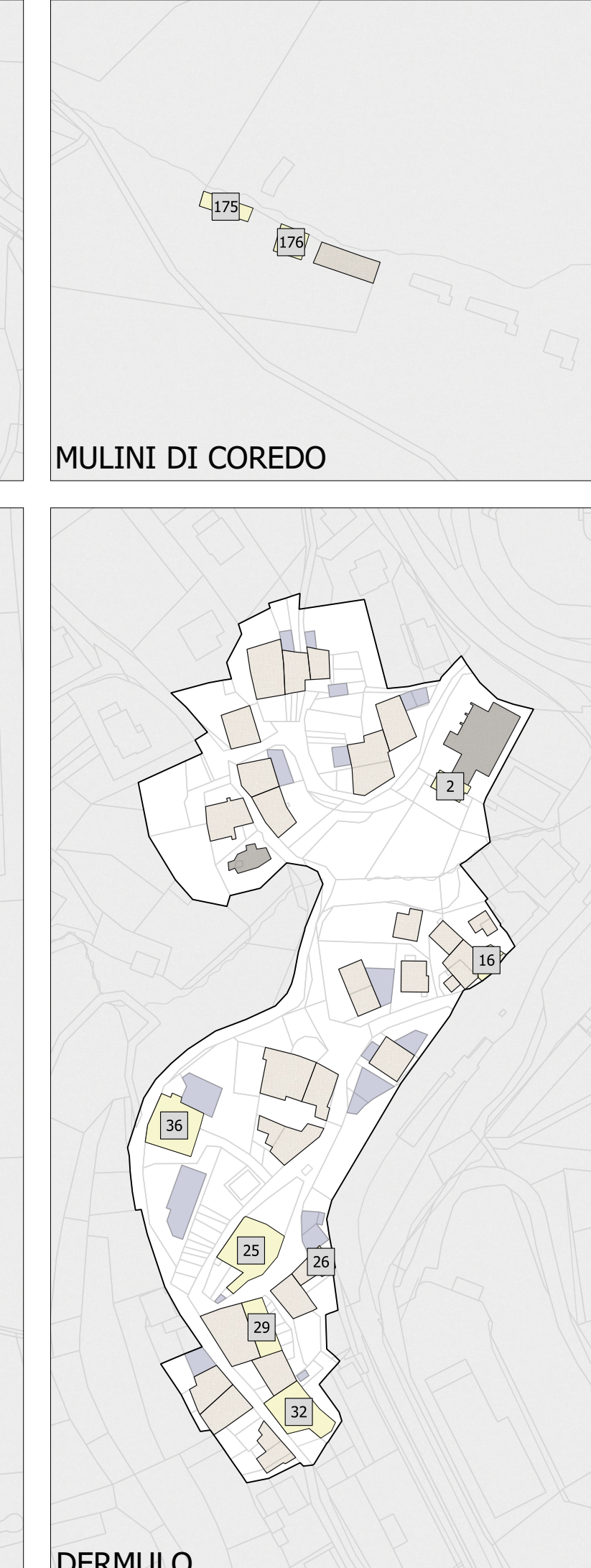
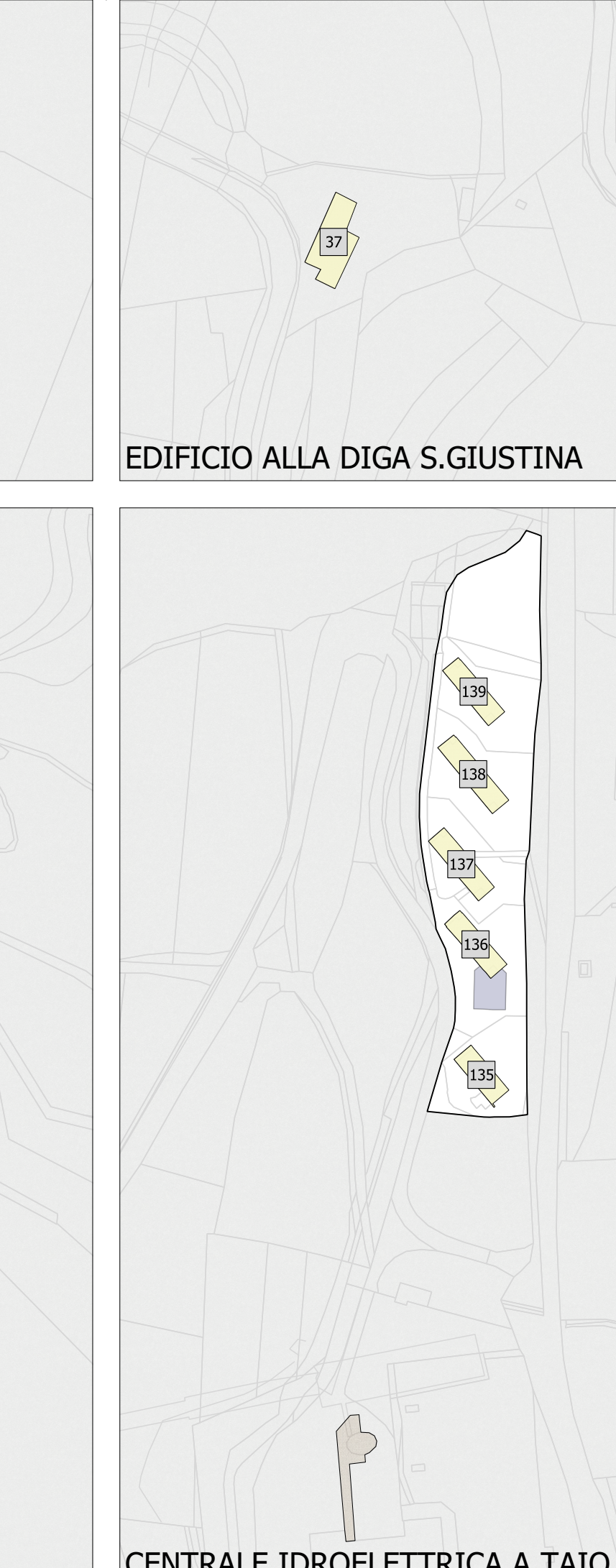
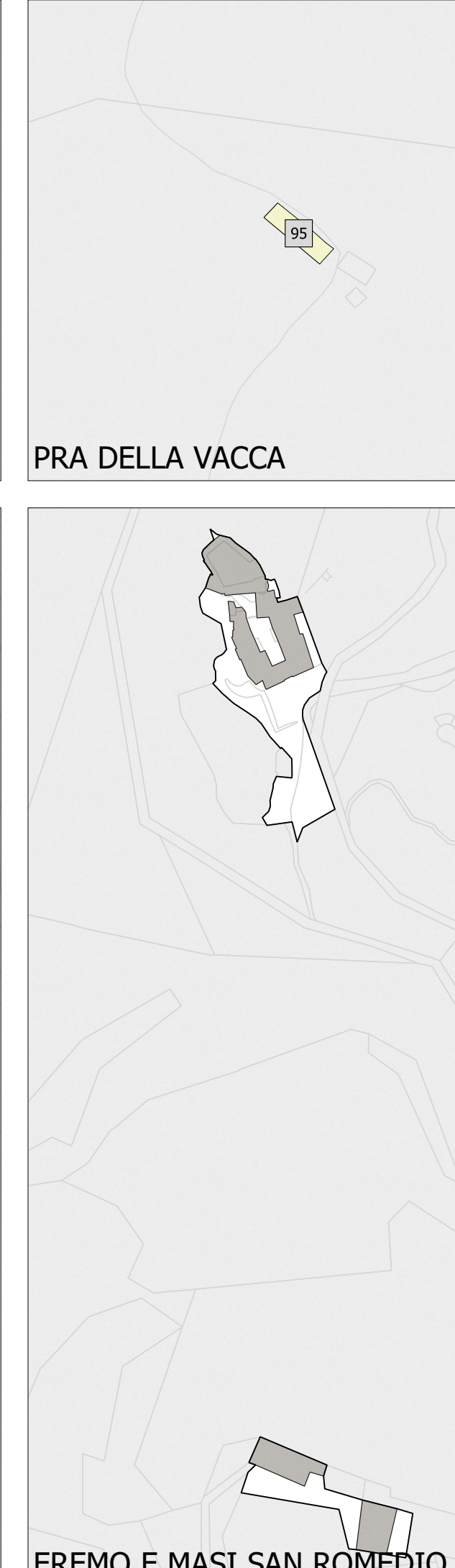
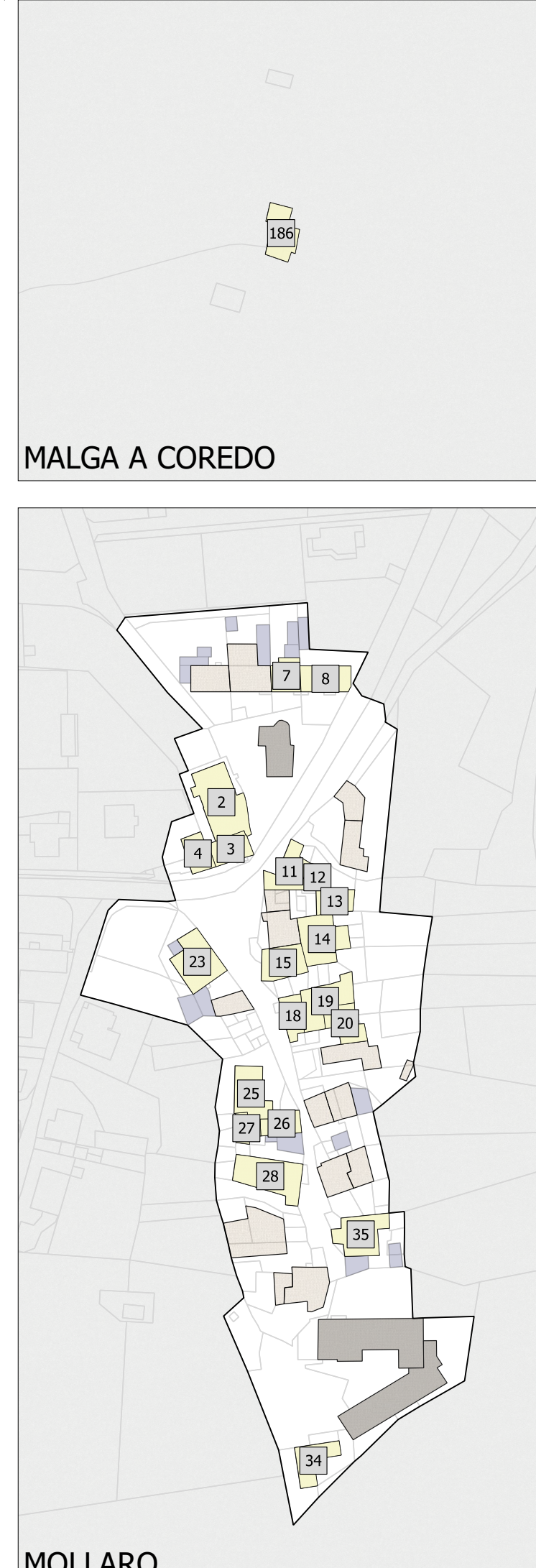
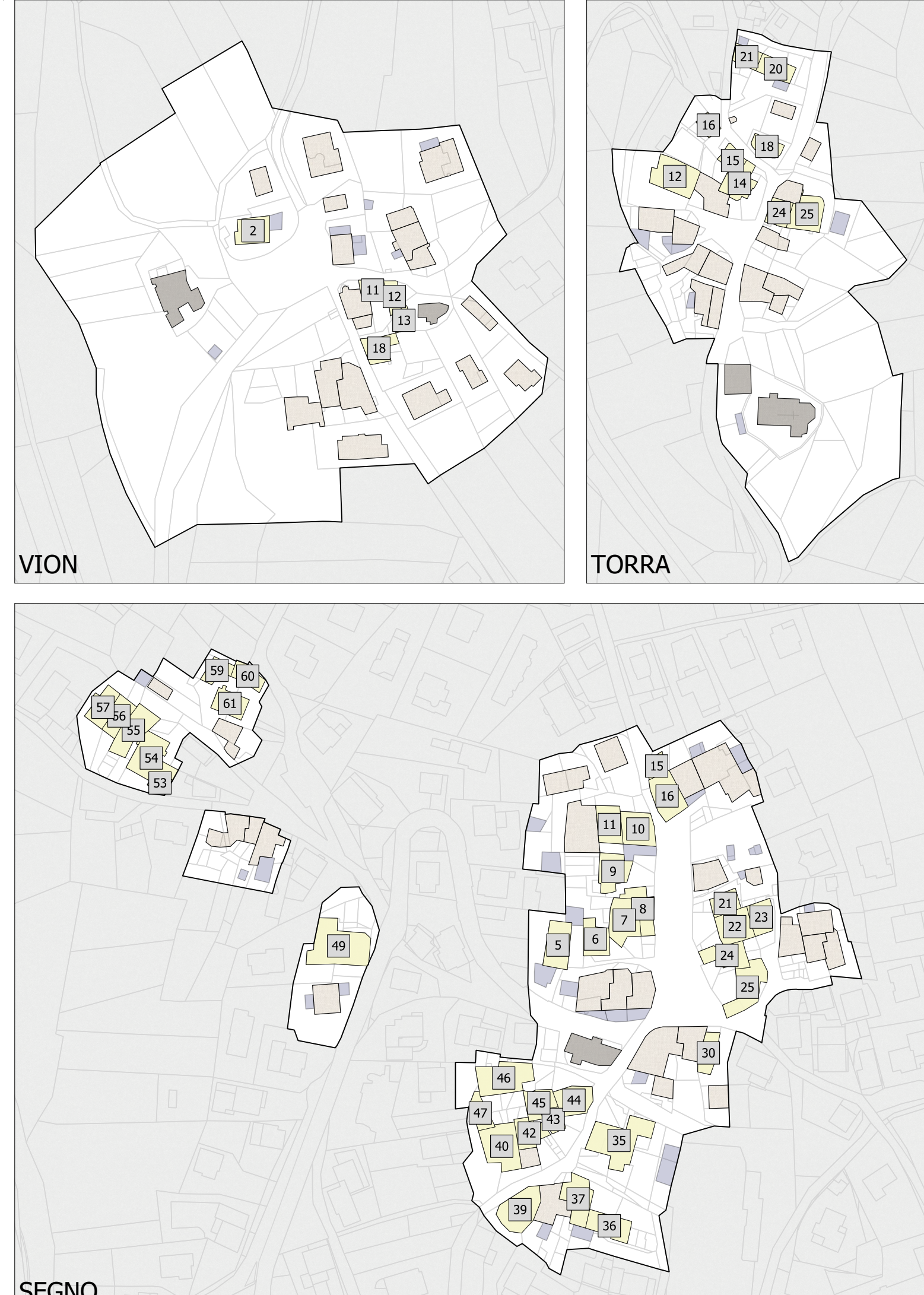
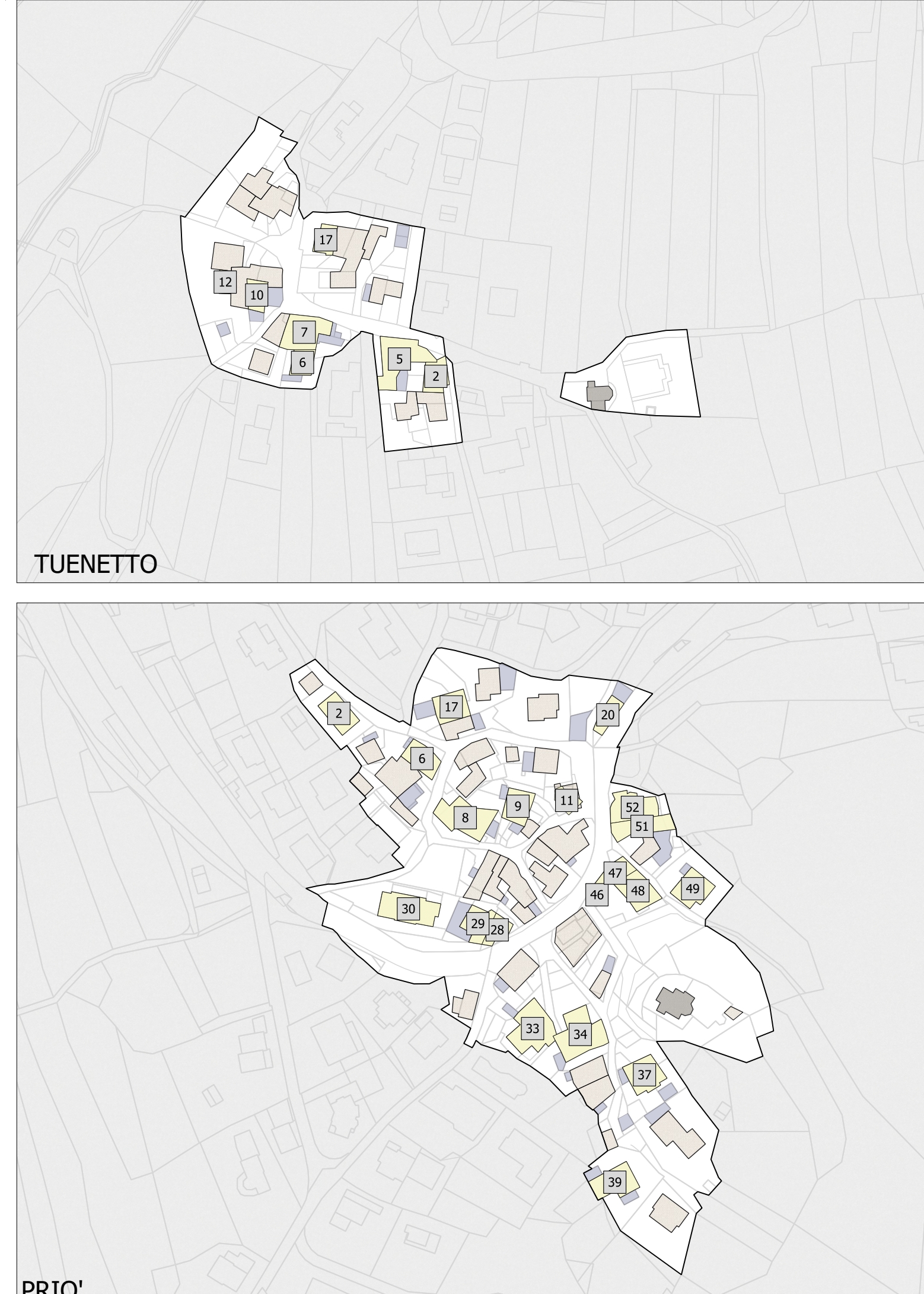
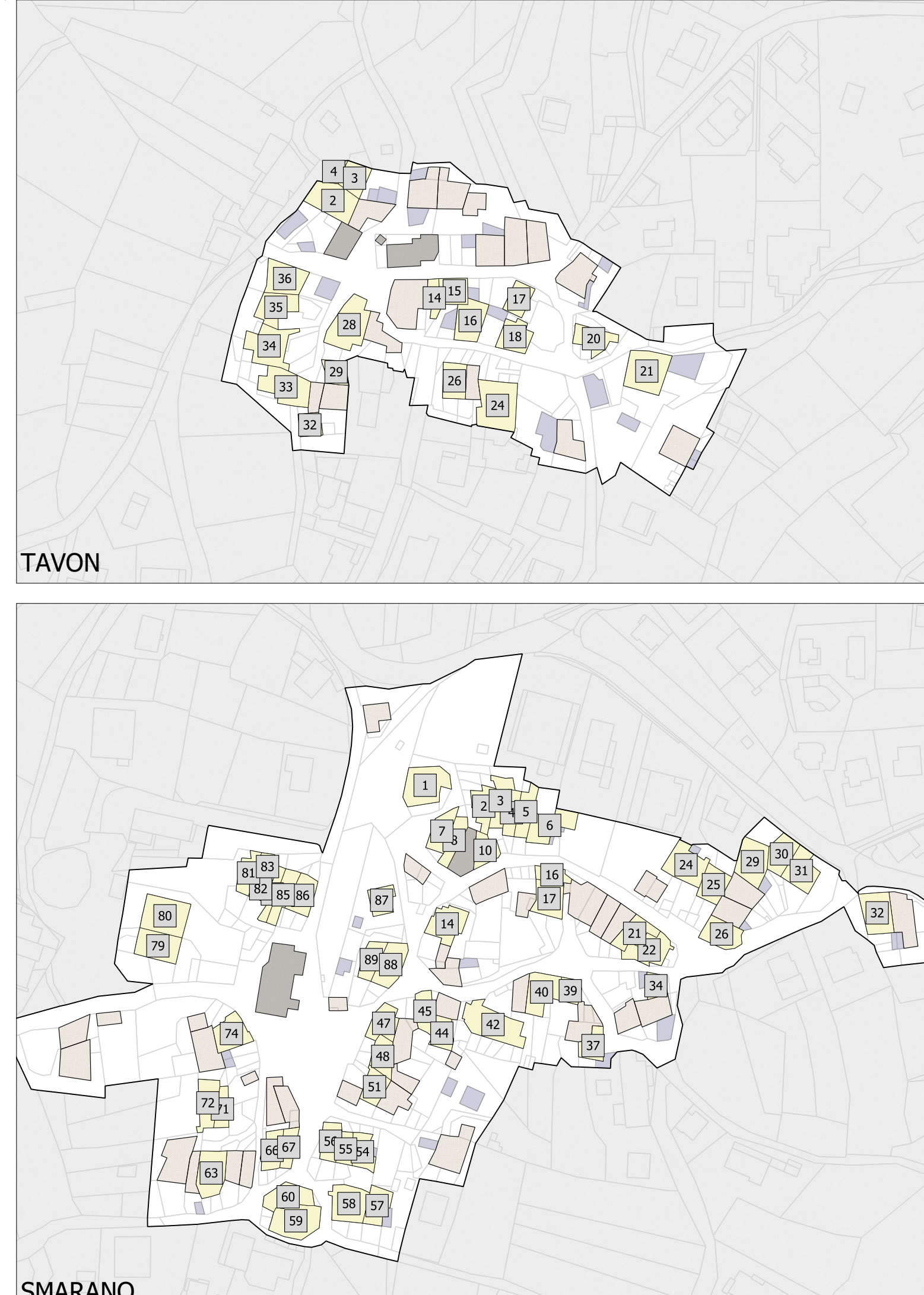
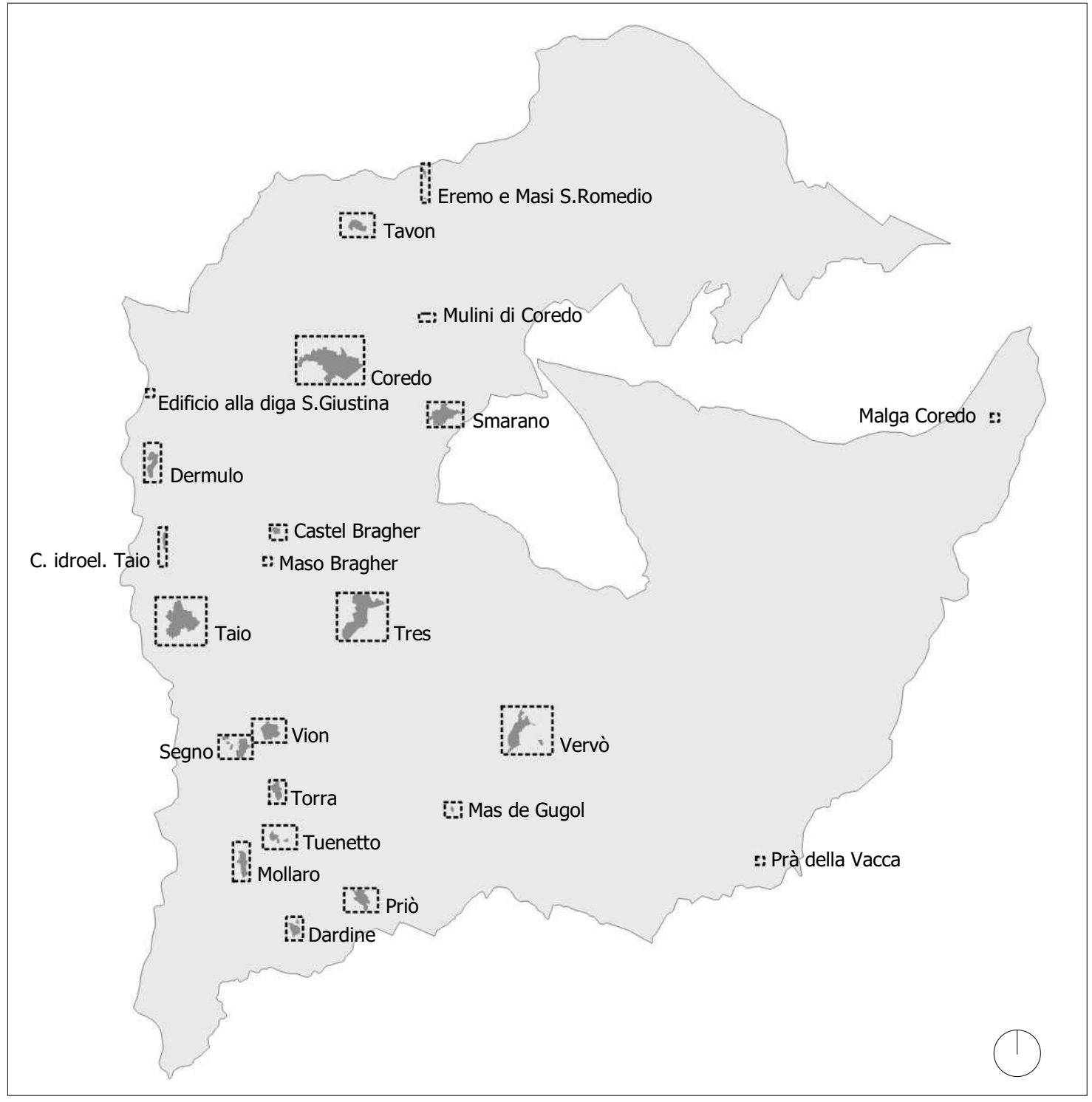


**LEGENDA**

- Perimetro centro storico
- Edifici non soggetti a possibile sopraelevazione
- Edifici classificati R1-Restaurato e quindi non soggetti a possibile sopraelevazione
- Edifici soggetti a possibile sopraelevazione a fini abitativi
- Manufatto accessorio



COMUNE DI PREDAJA PROVINCIA DI TRENTO

**PIANO DEI CENTRI STORICI - PRGIS**

**ART. 105 L.P. 15/2015**

(Fase di 2° adozione)  
Agosto 2020

1°adozione  
Delibera Cons. Com.  
n. 62 dd. 21/10/2019

2°adozione  
Delibera Cons. Com.  
n. 2 dd. 29/01/2021

Adozione definitiva  
Delibera Giunta Prov.le  
n. \_\_ dd. \_\_/\_\_/\_\_

Progettisti:  
arch. Ruggero Mucchi  
arch. Gabriella Daldoss  
pianificatore territoriale: Cesare Benedetti

scala 1:2000  
**TAV. C.S. 2**

Timbri

